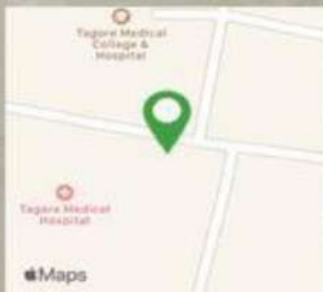


WHEEL CHAIR

Tagore Dental College And Hospita...



Latitude

12°51'37"N

Tuesday, 14, Sep, 2022

Longitude

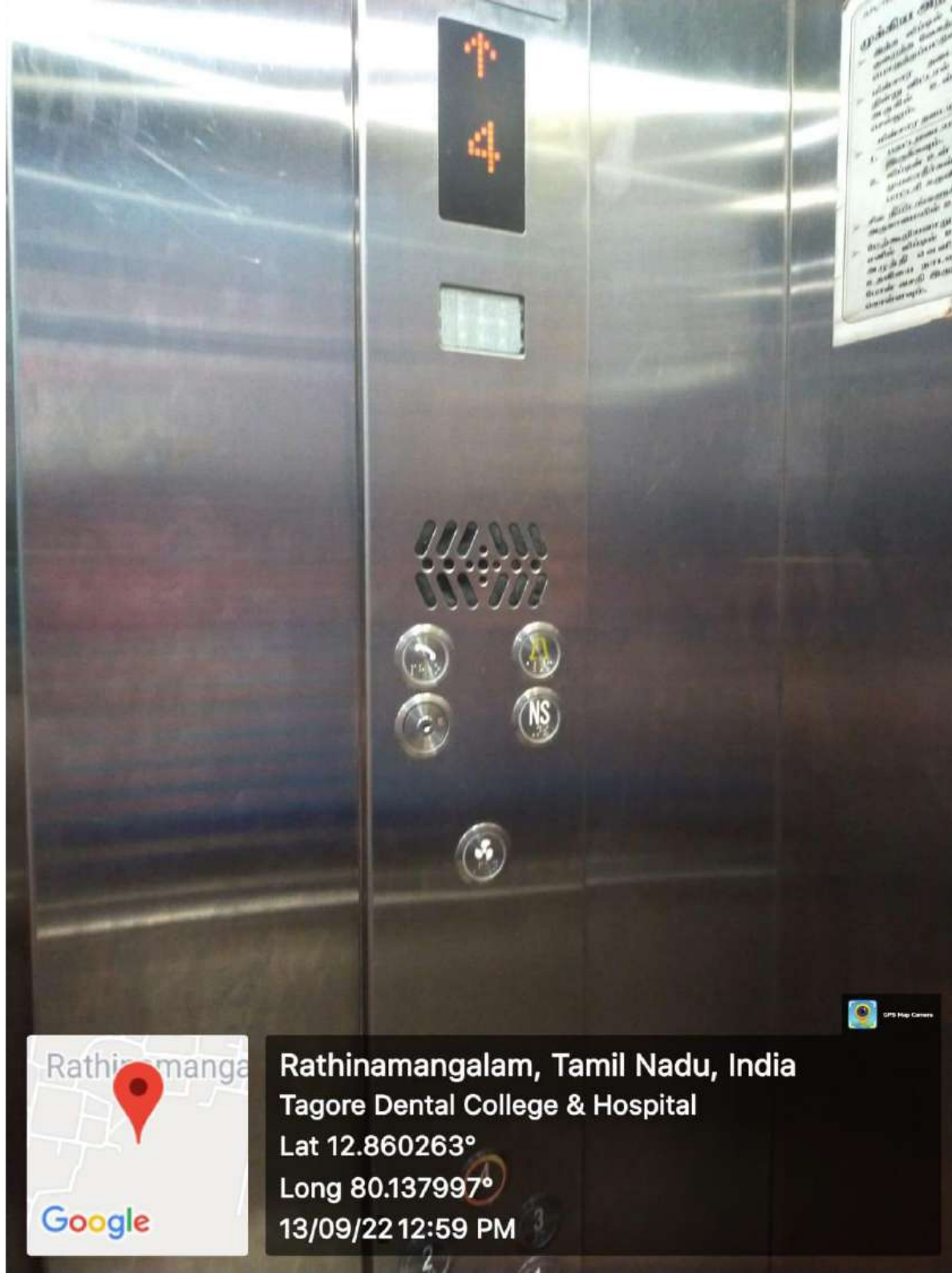
80°8'11"E



34°C

10:59 AM

**AUDIO  
ASSISTANCE  
INSIDE LIFT**



**Rathinamangalam, Tamil Nadu, India**  
**Tagore Dental College & Hospital**  
Lat 12.860263°  
Long 80.137997°  
13/09/22 12:59 PM



DISABLED FRIENDLY REST ROOMS FOR  
MALES AND FEMALES SEPARATELY.


TOILET - BOYS

STAFF TOILET  
MEN

DISABLED  
TOILET



Rathinamangalam, Tamil Nadu, India  
Tagore Dental College & Hospital  
Lat 12.860263°  
Long 80.137997°  
02/09/22 11:03 AM





# RAMP FOR WHEEL CHAIR

TAGORE DENTAL COLLEGE AND HOSPITAL



GPS Map Camera



Rathinamangalam, Tamil Nadu, India

Tagore Dental College & Hospital

Lat 12.860312°

Long 80.137961°

03/09/22 12:49 PM



## LIFT FACILITY

தரை தளம்  
GROUND FLOOR



GPS Map Camera



Rathinamangalam, Tamil Nadu, India

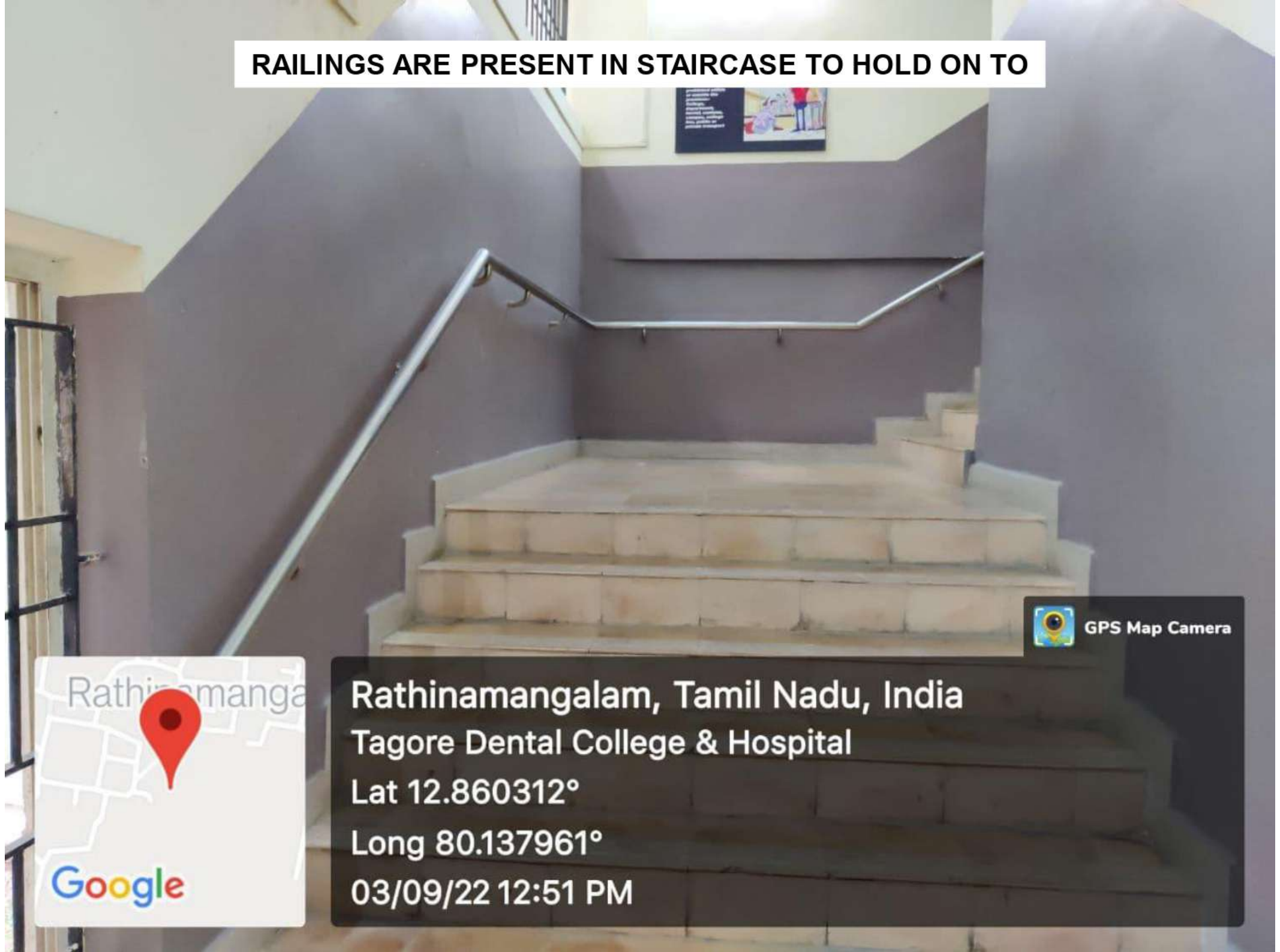
Tagore Dental College & Hospital

Lat 12.860263°

Long 80.137997°

02/09/22 11:05 AM

**RAILINGS ARE PRESENT IN STAIRCASE TO HOLD ON TO**



GPS Map Camera



**Rathinamangalam, Tamil Nadu, India**

**Tagore Dental College & Hospital**

**Lat 12.860312°**

**Long 80.137961°**

**03/09/22 12:51 PM**



**RAILINGS ARE PRESENT IN STAIRCASE TO HOLD ON TO**



GPS Map Camera



**Rathinamangalam, Tamil Nadu, India**

**Tagore Dental College & Hospital**

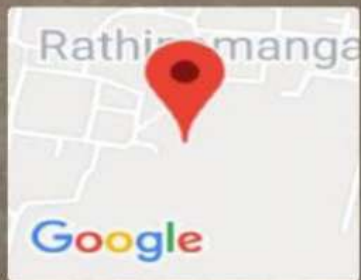
**Lat 12.860312°**

**Long 80.137961°**


**03/09/22 12:50 PM**



# SAFE ASSEMBLY POINT INSIDE CAMPUS



**Rathinamangalam, Tamil Nadu, India**  
**Tagore Dental College & Hospital**  
Lat 12.860263°  
Long 80.137997°  
02/09/22 02:15 PM









BRAILLE SIGNS ALLOW FOR IMPROVED SAFETY AWARENESS AND ARE DESIGNED TO COMPLY WITH LOCAL CODES AND THE ADA CODE FOR ACCESSIBILITY BRAILLE WRITING SYSTEM IS FOR THE BLIND PEOPLE OR VISUALLY IMPAIRED PEOPLE. THE DOTS **HELPS THE BLIND PEOPLE TO READ THE FUNCTION OF THE BUTTON.**

